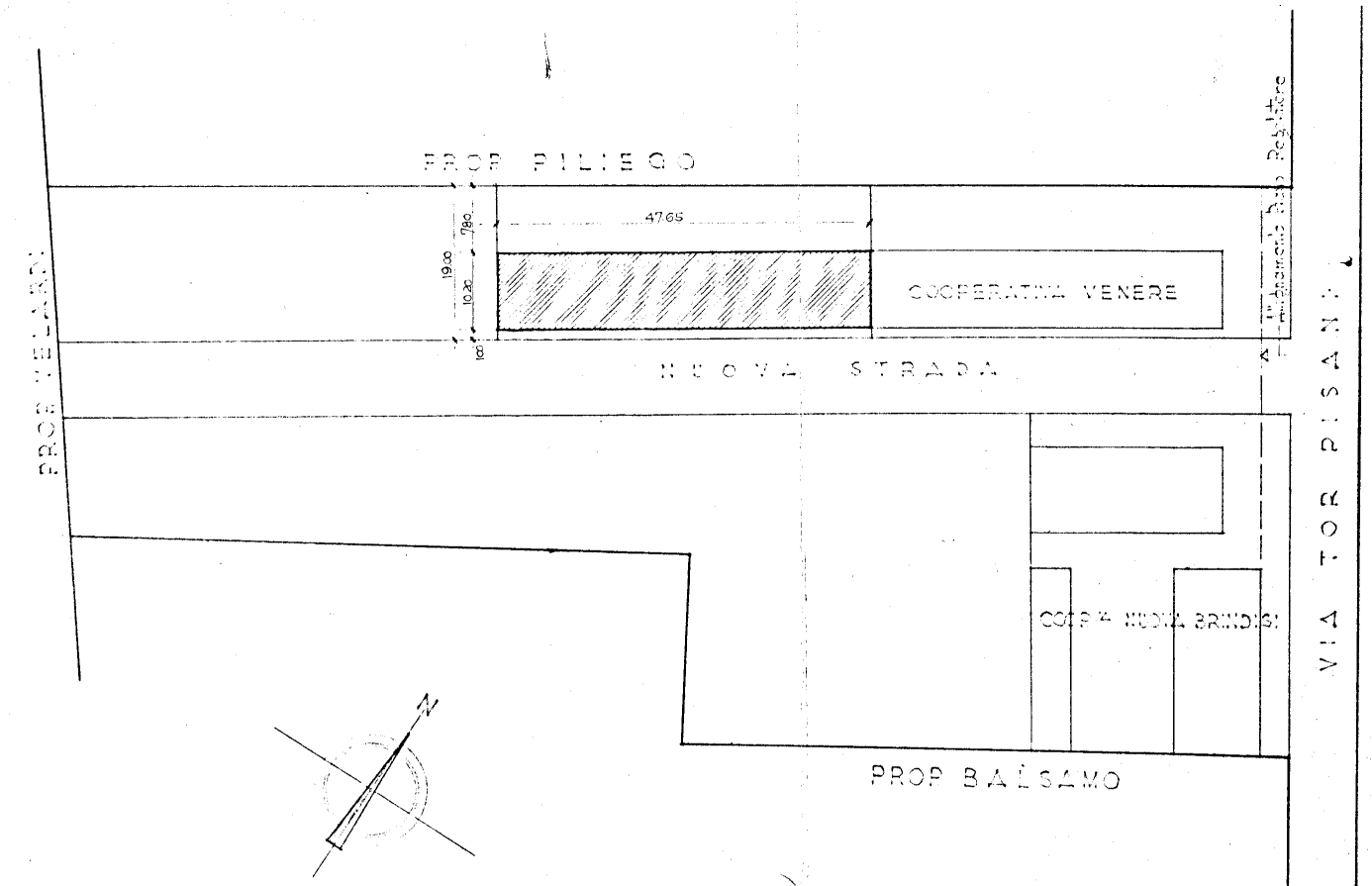
PROP. PILIEGO
47.65
7.80
19.00
10.20
1.80
COOPERATIVA VENERE
Allineamento Piano Regolatore
NUOVA STRADA
PROP. MELARDI
VIA TOR PISANI
COOP.VA NUOVA BRINDISI
N
PROP. BALSAMO

COOP.

DOMUS

PROGETTISTI
ARCH. C. AYMONINO
ING. F. CICIRILLO
ING. G. MARASCO

TAV. N°

scala

data 8-4-53

PLANIMETRIA scala 1:500

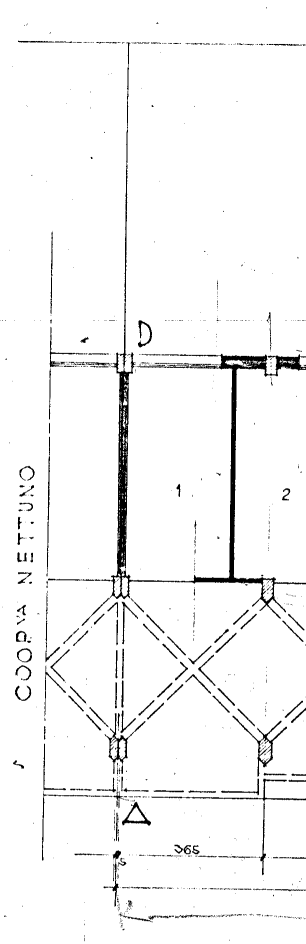
D
COOP.VA NETTUNO
1
2
A
365

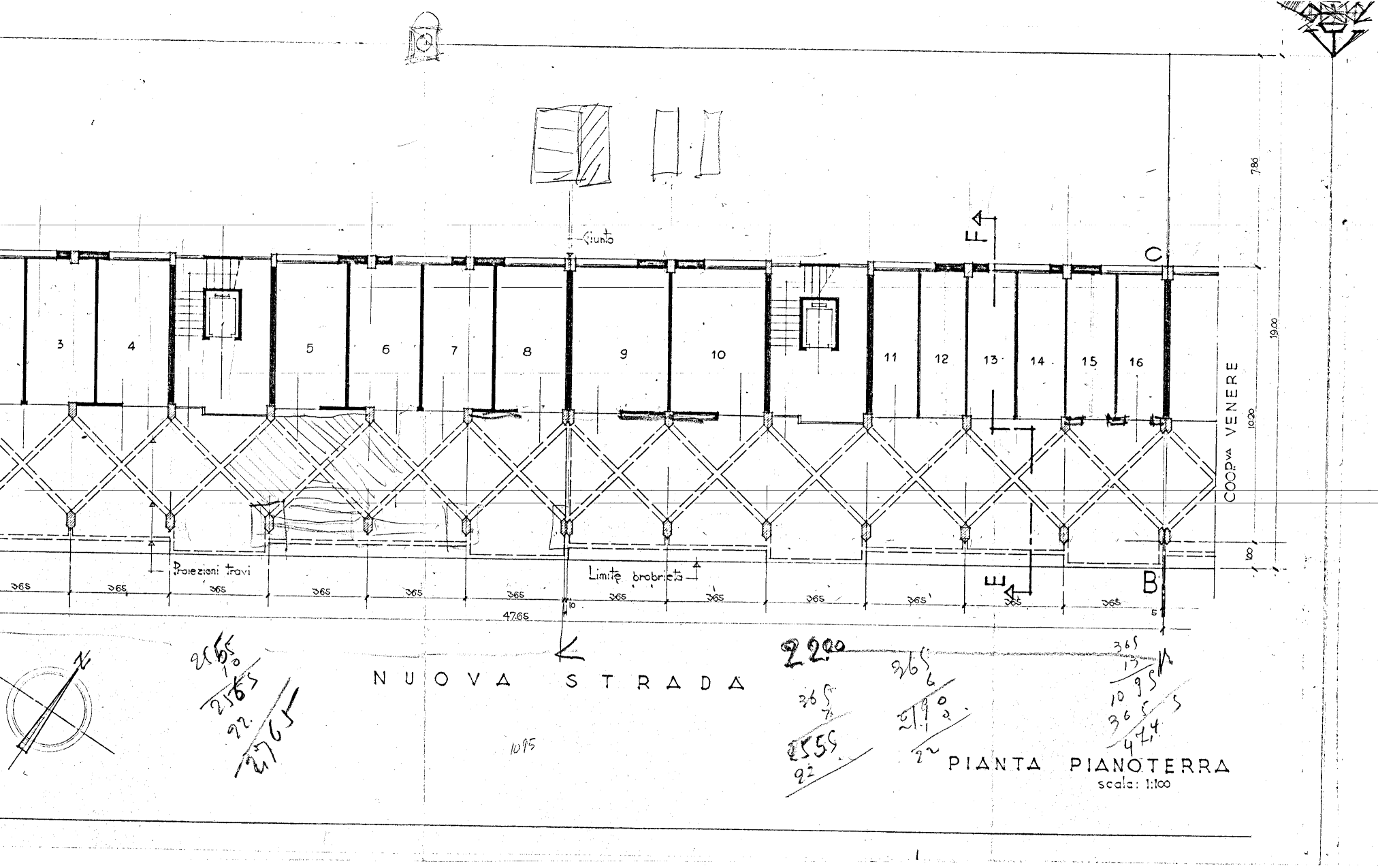
Giunto
F
C
3
4
5
6
7
8
9
10
11
12
13
14
15
16
7.80
19.00
10.20
80
COOP.va VENERE
Proiezioni travi
Limite proprietà
E
B
365
365
365
365
365
365
365
365
365
365
365
365
10
5
47.65
NUOVA STRADA
2565
10
2565
92
2765
2200
365
7
2555
92
365
6
2190
22
365
13
1095
365
474
1095

PIANTA PIANOTERRA
scala: 1:100

15

altico

tl	p t.	t. 1	5	5.
		t. 2	11	11
		" 3	4	4
		" 4	4	4
		" 5		2
		" 6	4	
Nola Σ		7	2x10	(1.25x2.15)

(0,85 x 3,00

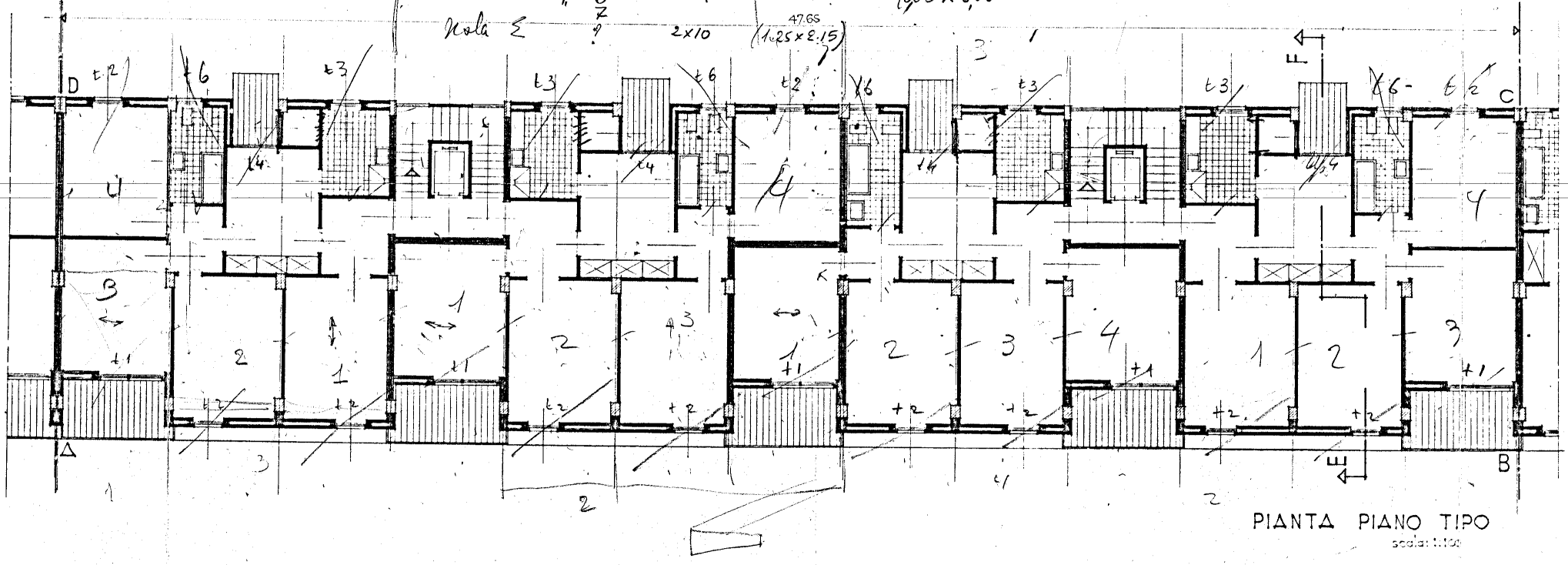
47.65
D
C
t2
t6
t3
t4
t3
t6
t2
t6
t4
t3
t3
t6-
t2
4
4
4
4
COOP.va NETTUNO
3
2
1
1
2
3
1
2
3
4
1
2
3
t1
t1
t1
t1
t1
t2
t2
t2
t2
t2
t2
t2
t2
t2
A
B
F
E
3
1
2
1
2
3
1

PIANTA PIANO TIPO

scala 1:100

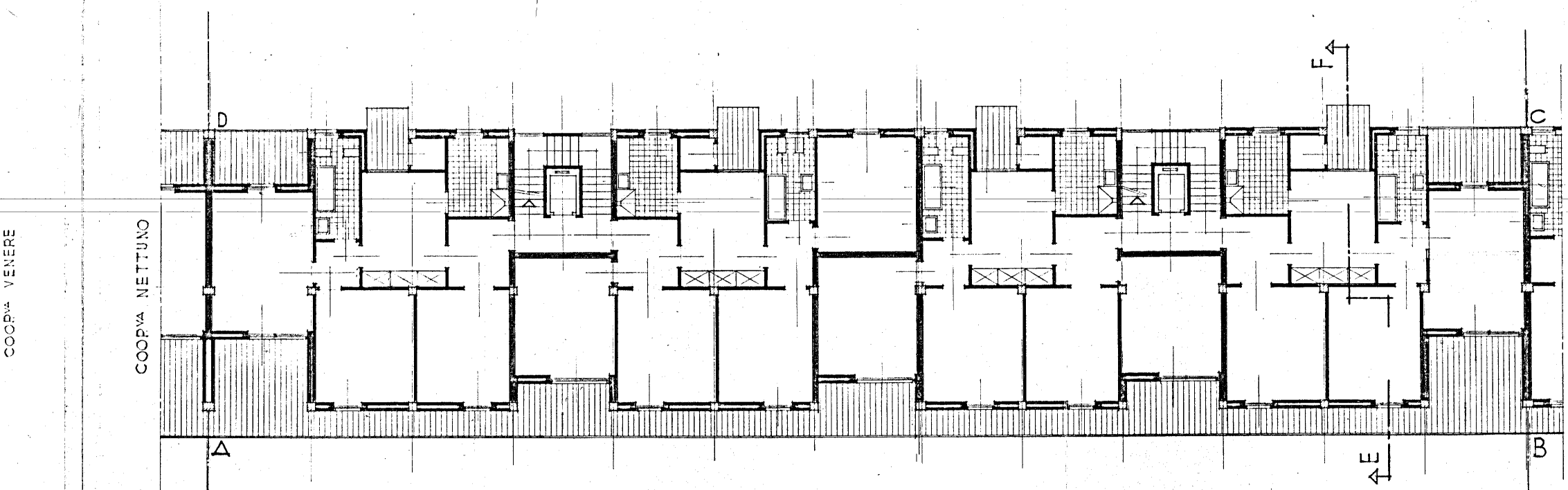
COOP.VA VENERE
COOP.VA NETTUNO
D
C
A
B
F
E

PIANTA PIANO ATTICO
scala: 1:100

COOP.VA VENERE

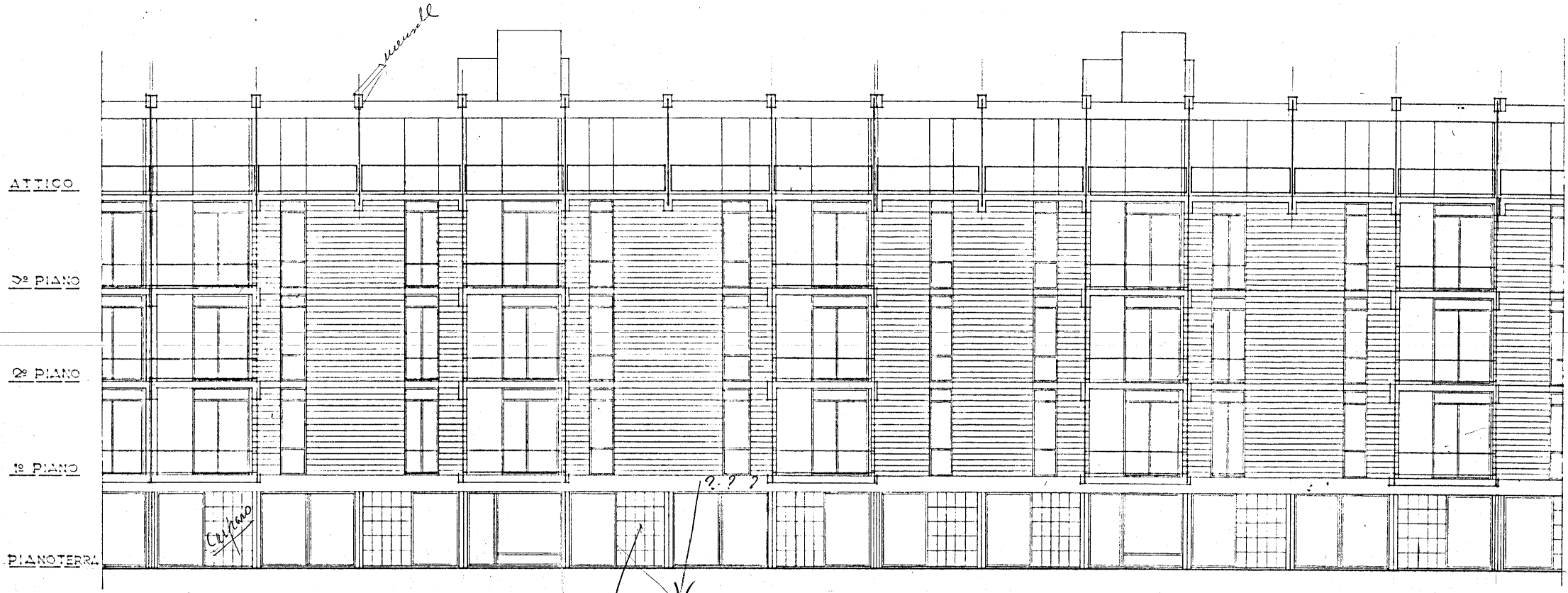
mensole
ATTICO
3° PIANO
2° PIANO
1° PIANO
PIANOTERRA
Carparo
? ? ?

? in pannello di de Carparo spessore 20

PROSPETTO A-B

scala: 1:100

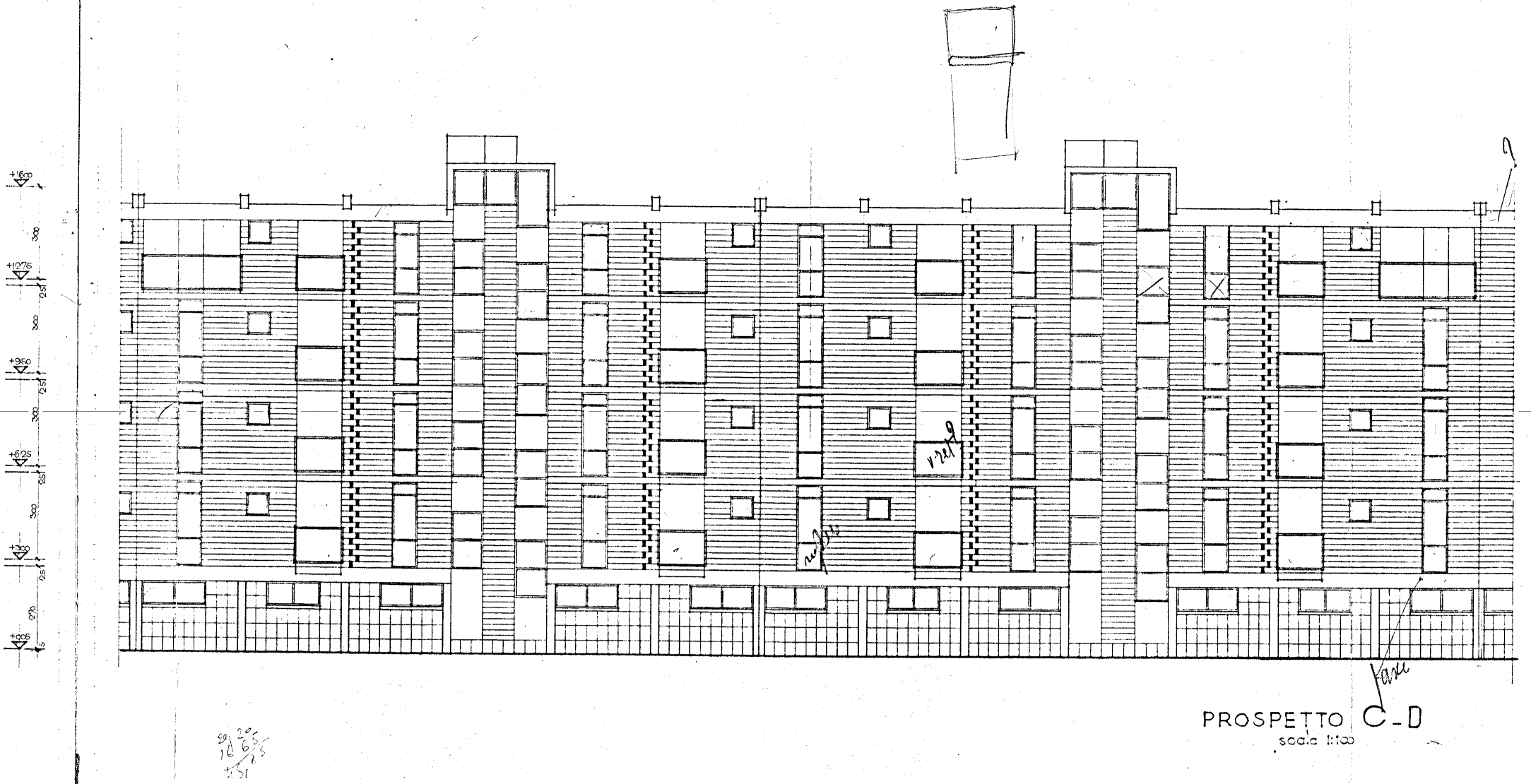
+16.00
300
+12.75
25
300
+9.50
25
300
+6.25
25
300
+3.00
25
270
+0.05
5
v.ret

PROSPETTO C-D
scala 1:100

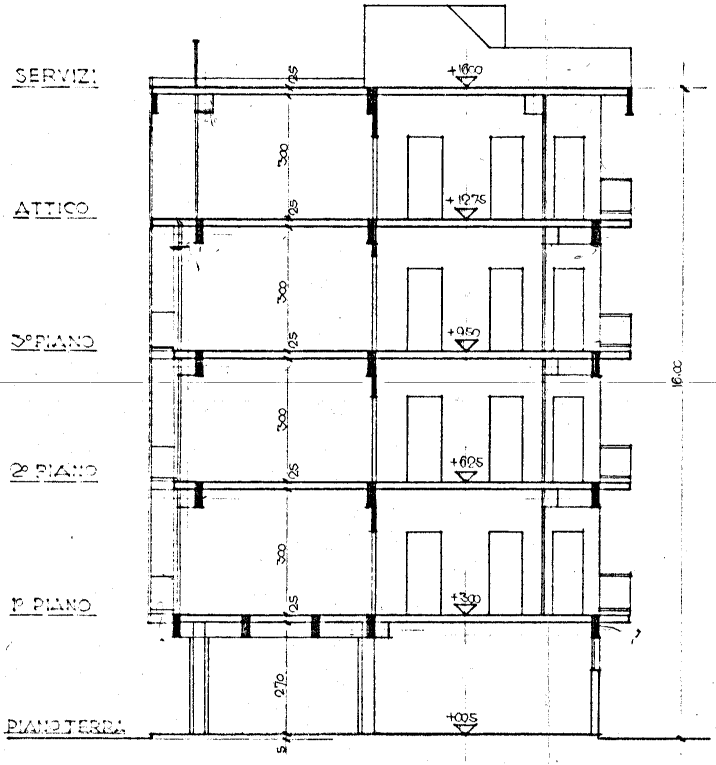
SERVIZI
ATTICO
3° PIANO
2° PIANO
1° PIANO
PIANO TERRA
+1600
+1275
+950
+625
+300
+005
25
300
25
300
25
300
25
300
25
270
5
16.00

SEZIONE E-F

scala 1:100