STUDIO TECNICO
GEOM. FERDINANDO BACCHINI
Via Avenza-Sarzana 36/bis-tel.51321
54031 AVENZA (Carrara)

PROGETTO DI AMPLIAMENTO

CAPANNONE INDUSTRIALE

Loc. NAZZANO **Via** DEL FERRO

Prop. DELL'AMICO RENATO

TAV. NUMERO 1

- STATO ATTUALE -

24 MAG 1990

~~RESPINTO~~

Lo stralcio riportato, per i mappali interessati, è conforme alla cartografia catastale.

APPROVATO

APPROVATO

CONTROLLATO
IL TECNICO

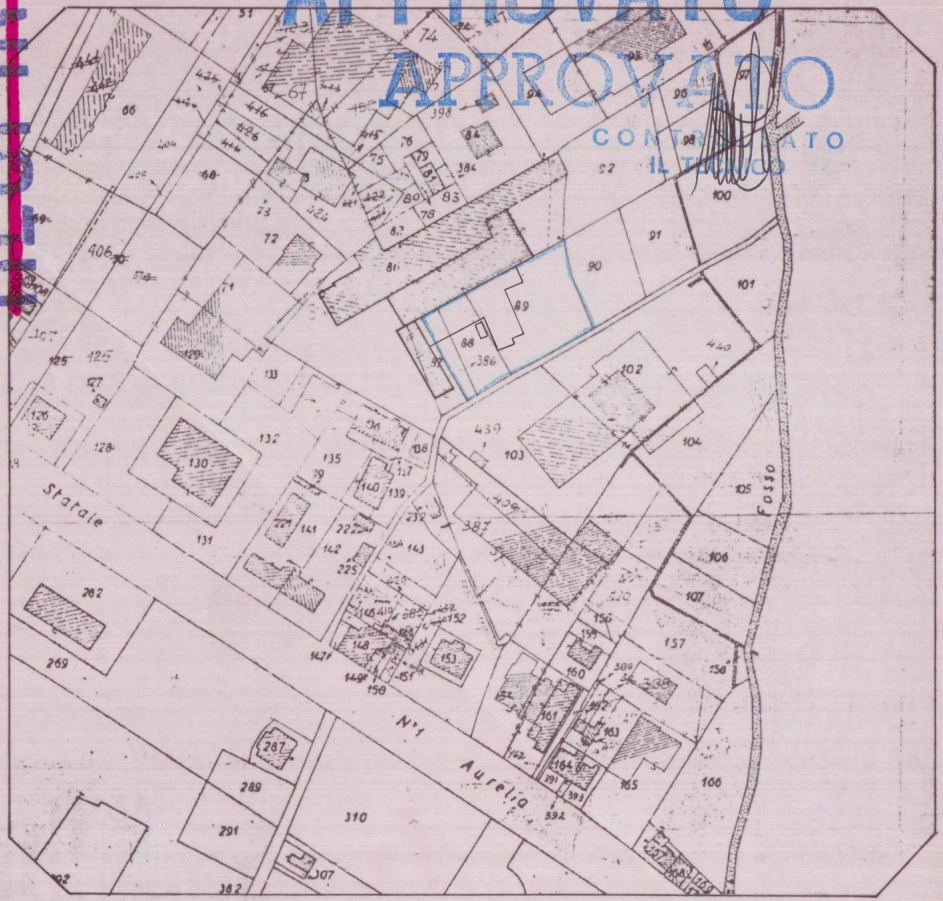
Statale
N°1
Aurelia
Fosso
89
88
386
90
91
100
101
102
103
104
105
106
107
125
126
128
130
131
132
135
262
269
287
289
291
310
382

NORD
orientamento

N. 211

Ferdinando Bacch

STRALCIO DELLA MAPPA CATASTALE

F. 84 DI CARRARA SCALA 1:2000

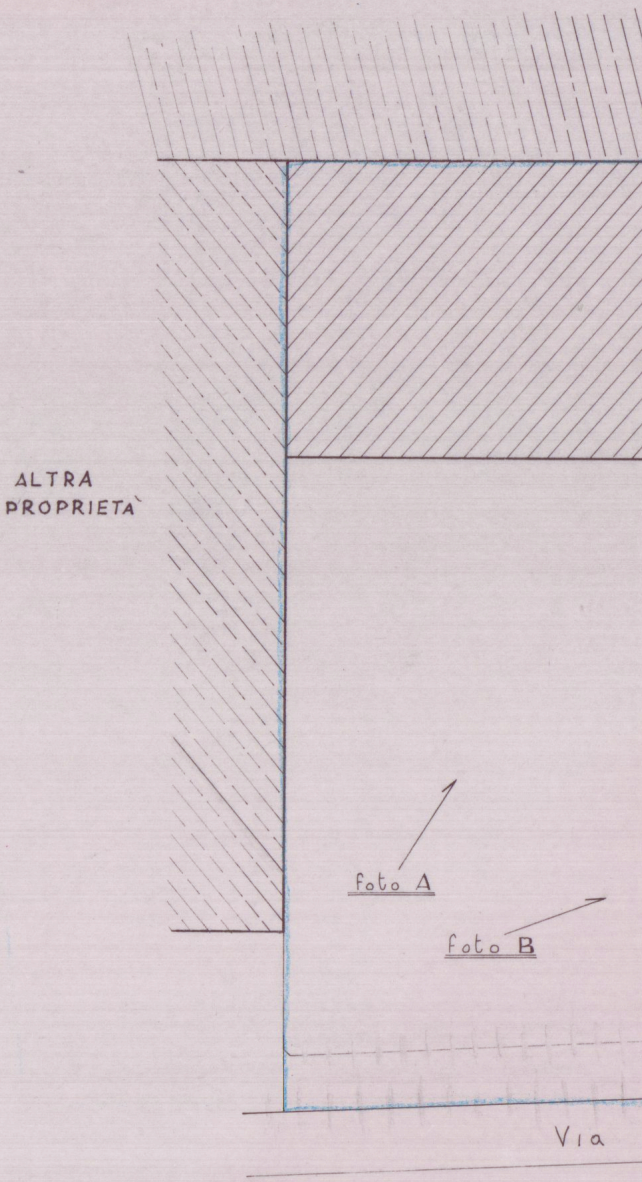
ALTRA
PROPRIETA`
foto A
foto B
Via

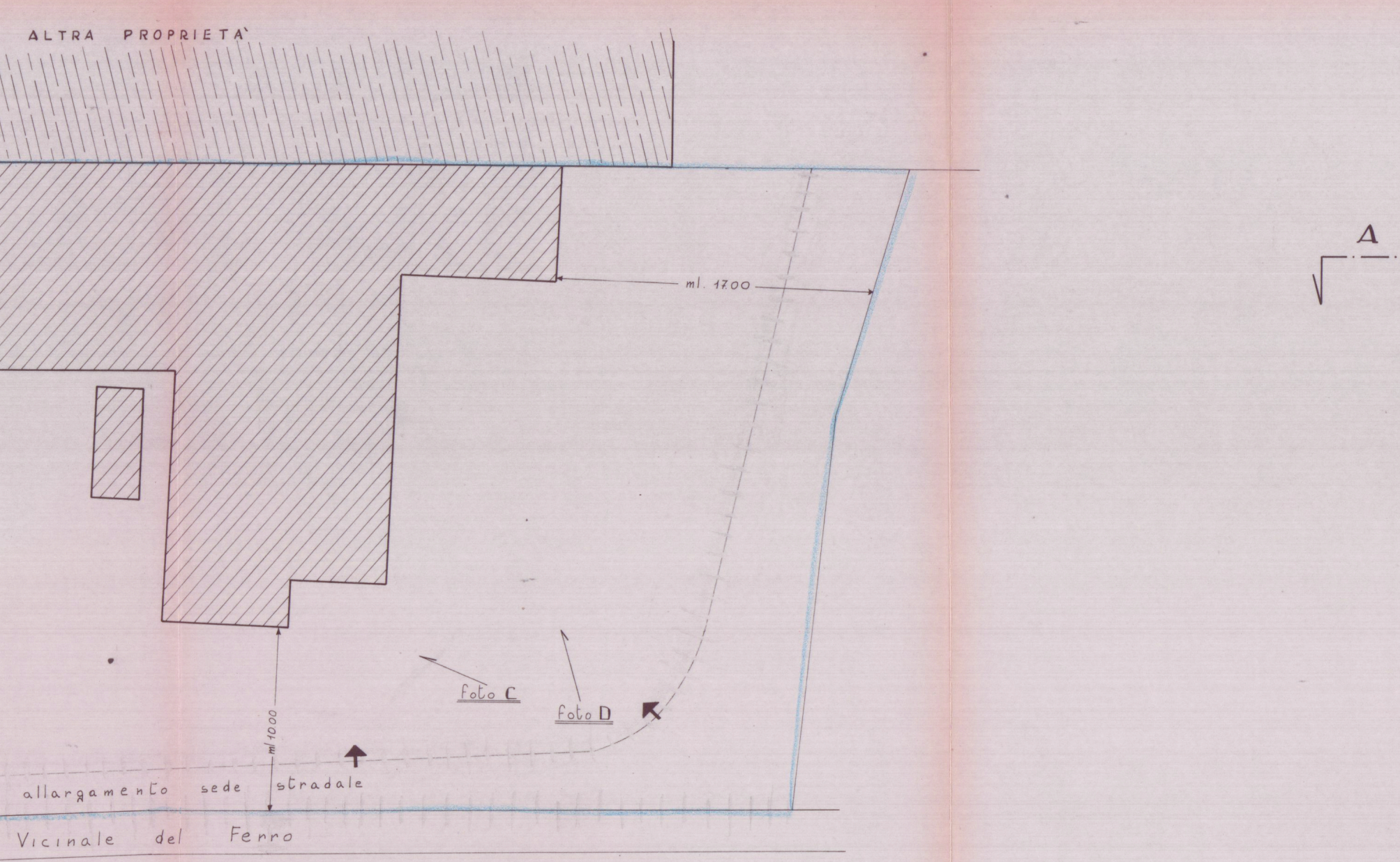
ALTRA PROPRIETA'
ml. 17.00
A
foto C
foto D
ml 10.00
allargamento sede stradale
Vicinale del Ferro

Stralcio della mappa catastale
F. 84 di Carrara scala 1:200

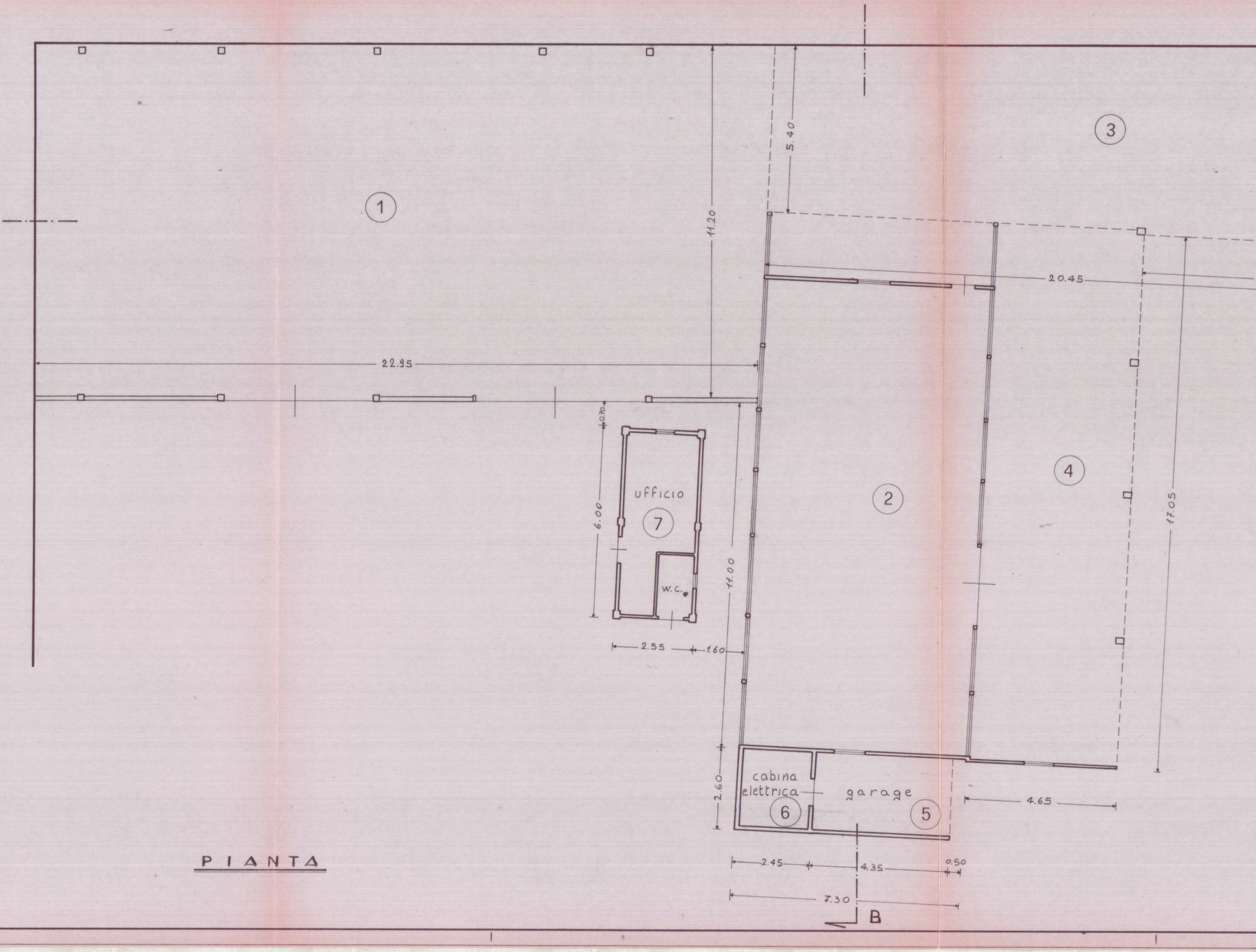
3
1
5.40
11.20
20.45
22.95
0.70
ufficio
7
6.00
w.c.
11.00
2
4
17.05
2.55
1.60
cabina
elettrica
garage
2.60
6
5
4.65
2.45
4.35
0.50
7.30
B

PIANTA

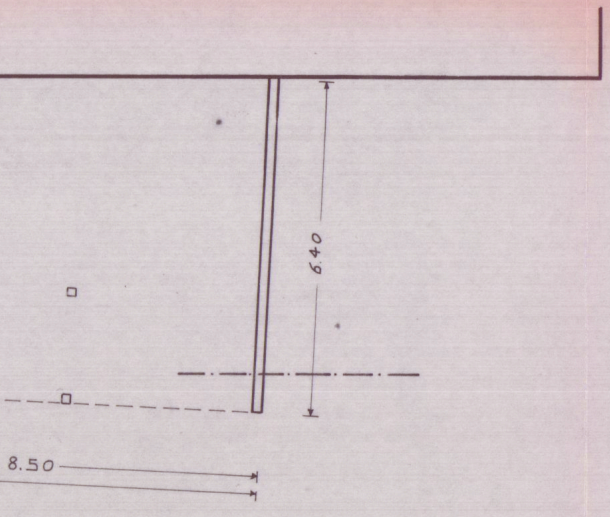


altra proprietà

PROSPETTO SUD·ES

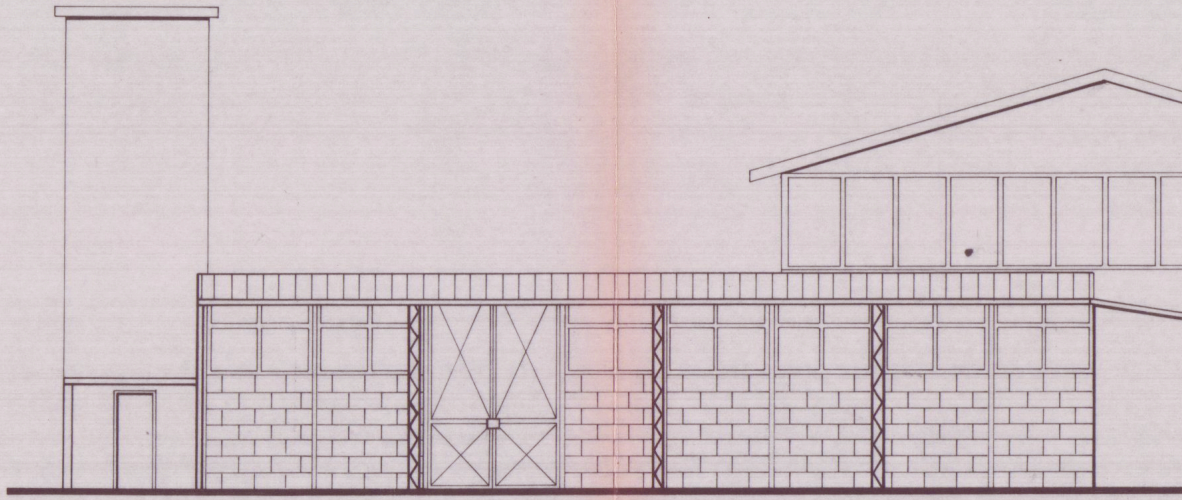

PROSPETTO NORD·EST

calcolo delle superfici e dei volumi

1) 22.95 + 23.40 × 11.35 × ½ = m²	263.04	× h 6.00 = m³	1578.24
2) 17.05 × 7.30 = m²	124.47	× h 3.38 = m³	420.71
3) 6.40 + 5.40 × 20.45 × ½ = m²	120.66	× h 3.00 = m³	361.98
4) 4.65 × 17.05 = m²	79.28	× h 3.75 = m³	297.30
5) 4.35 × 2.60 = m²	11.31	× h 2.00 = m³	22.62
6) 2.45 × 2.60 = m²	6.37	× h 9.00 = m³	57.33
7) 6.00 × 2.55 = m²	15.30	× h 3.50 = m³	53.55
totali m²	620.43	m³	**2791.73**

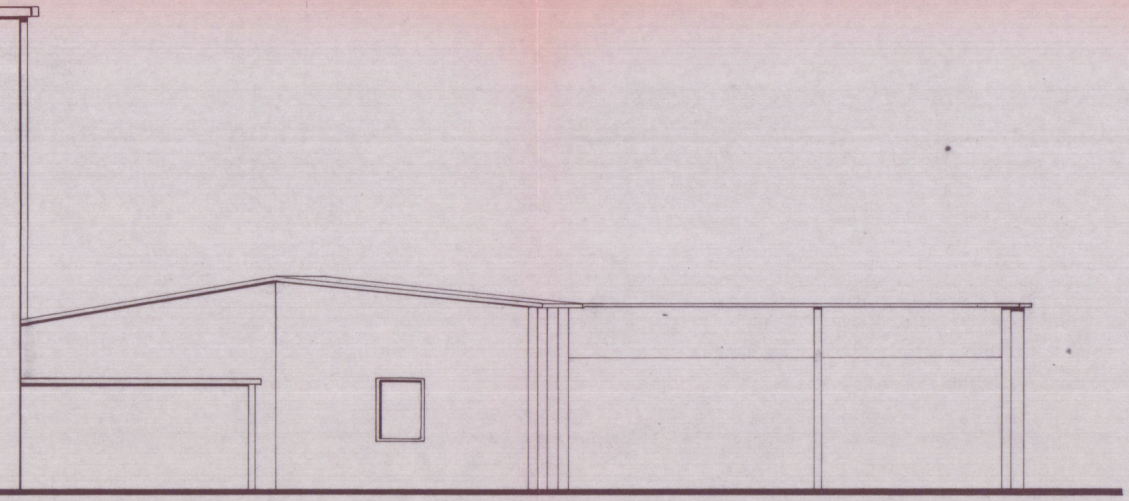



T.

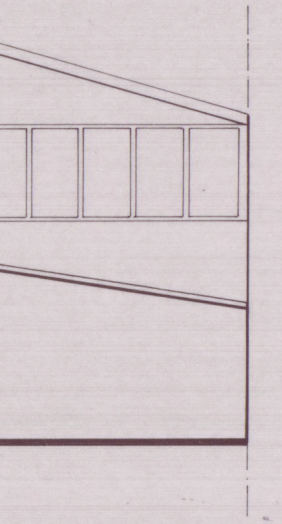
altra proprietà

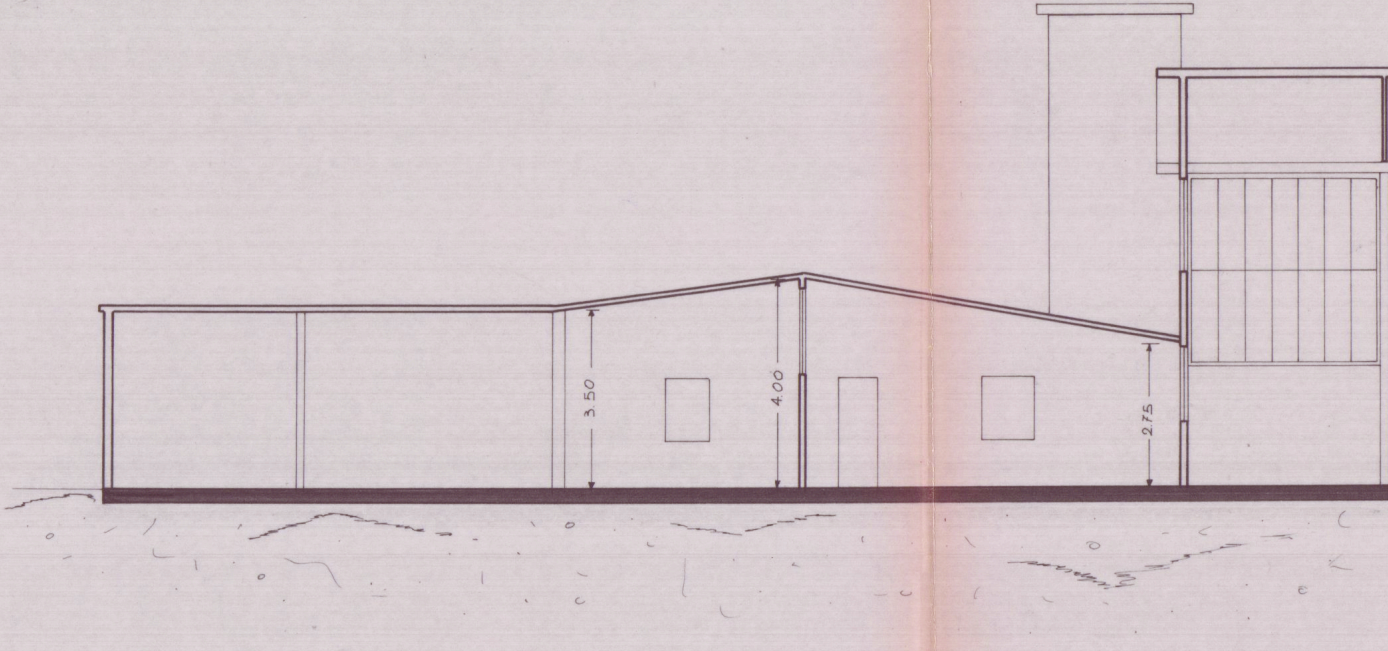

SEZIONE A


altra proprietà
3.50
2.50

SEZIONE B

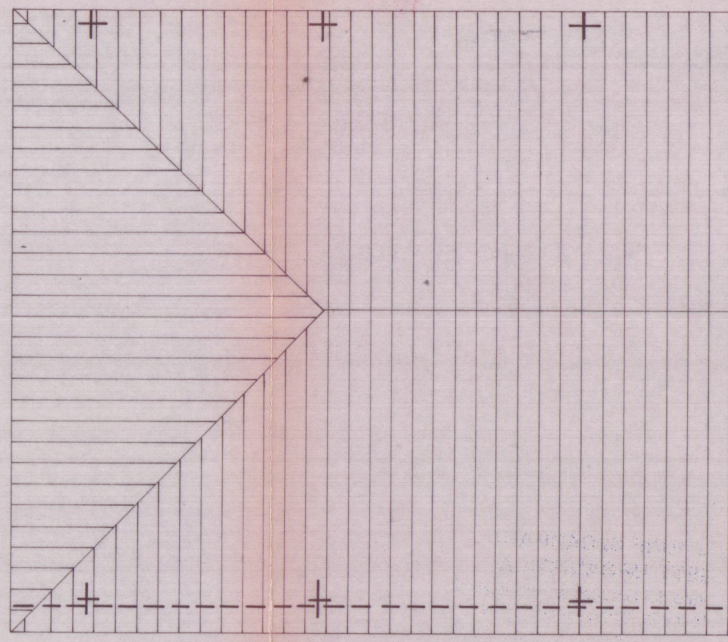

PIANTA DELLA COPERTURA

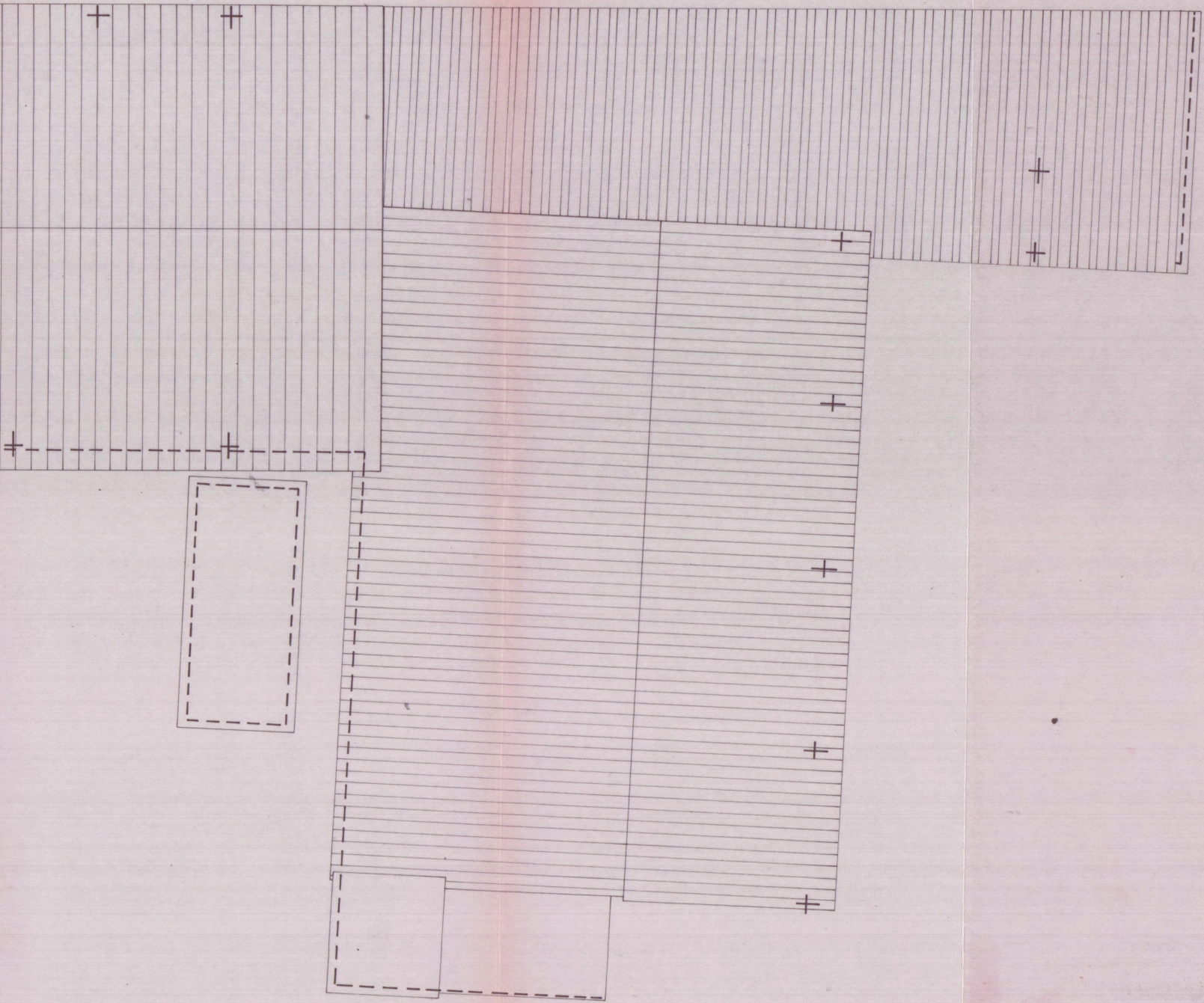
altra proprietà
6.00