1 a

9 AGO. 1982

PROGETTO DI RISTRUTTURAZ.
DELLO STABILIMENTO BALNEARE DENOMINATO "LIDO LEDA"
CONCESS.RI : F.lli RONZONI

DATA: 31.7.82
SCALA 1:100
VARIANTE

STATO ATTUALE

14 FEB. 1984

2 SOLUZIONE

APPROVATO
17 APR. 1984

CONTROLLATO
IL TECNICO

Approvato dal Sindaco alle condizioni
indicate nella Commissione Edilizia
N. 149 del 17 APR. 1984
L'ING. CAPO

IL COMMITTENTE
Ronzoni Agostino
Ronzoni M. Rosa

IL TECNICO

MARCA DA BOLLO
LIRE 500

STRALCIO PLANIM.co
FOGLIO 87 - SCALA 1:1000

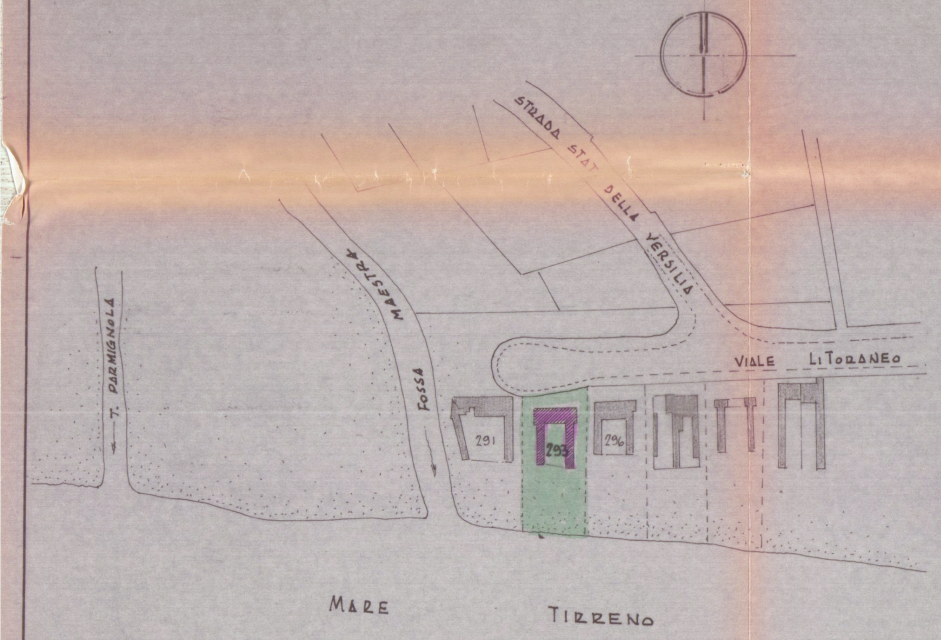
STRADA STAT. DELLA VERSILIA
MAESTRA
FOSSA
T. PARMIGNOLA
VIALE LITORANEO
291
293
296
MARE
TIRRENO

RIFERIMENTI

A	AREA COPERTA DA ATTREZZ. FISSE	mq. 353.80
B	" " DA ATTREZZ. PRECARIE	" 373.40
C	AREA SCOPERTA DI ASSERVIM.TO	" 61.40
D	AREA DESTINATA A VERDE	" 81.00
E	AREA SCOPERTA RESIDUA (arenile)	" 2330.00
	AREA TOTALE CONCESSIONE	mq. 3200.00

1	SALA RISTOR.
2	BAR ed annessi
3	SERVIZI
4	CABINE
5	DEPOSITI
6	SPOGLIATOI

— VISTA PLANIM.CA SCALA 1:250 —

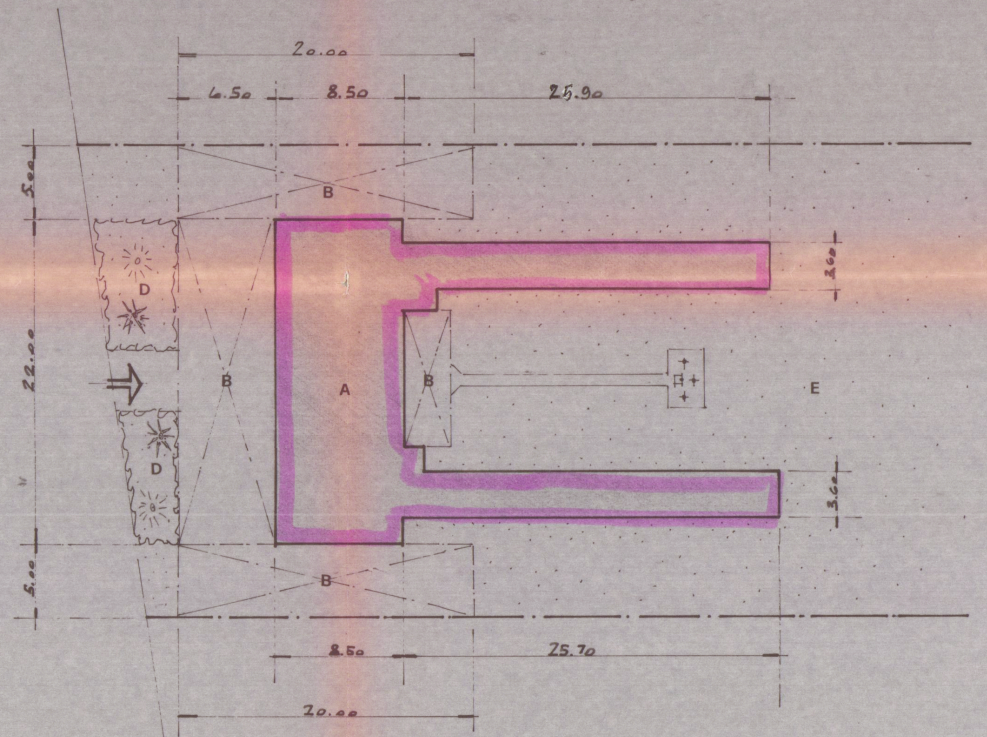
20.00
6.50
8.50
25.90
5.00
22.00
5.00
2.60
3.60
B
D
A
E
8.50
25.70
20.00

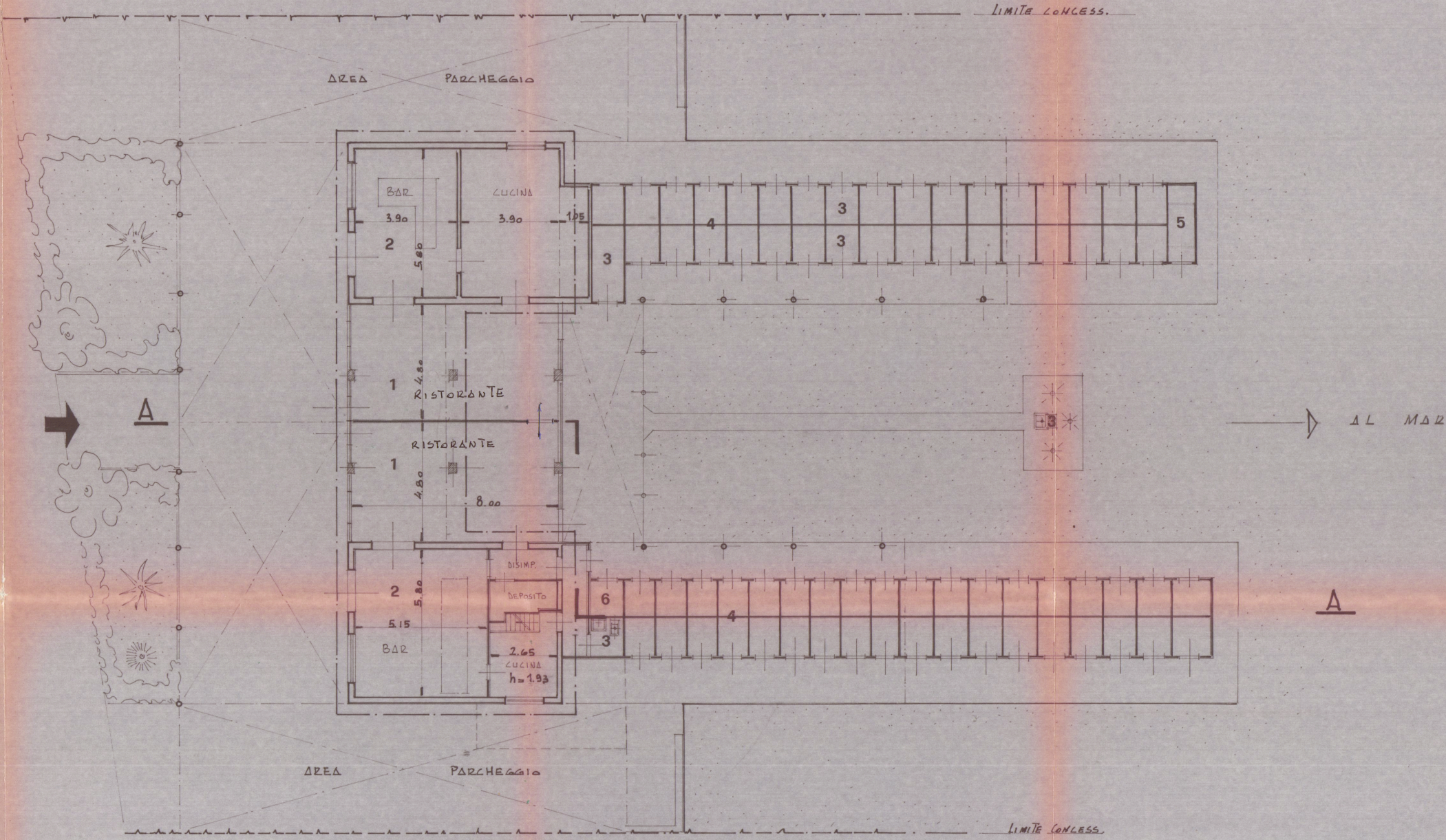
LIMITE CONCESS.
AREA PARCHEGGIO
BAR
CUCINA
3.90
3.90
1.05
2
5.80
3
4
3
3
5
1
4.80
RISTORANTE
A
RISTORANTE
1
4.80
8.00
AL MAR
DISIMP.
DEPOSITO
2
5.80
6
4
5.15
BAR
3
2.65
CUCINA
h=1.93
A
3
AREA PARCHEGGIO
LIMITE CONCESS.

— PLANIMETRIA GENERALE —

scala : 1:100

E.



— VISTA DALLA STRADA —

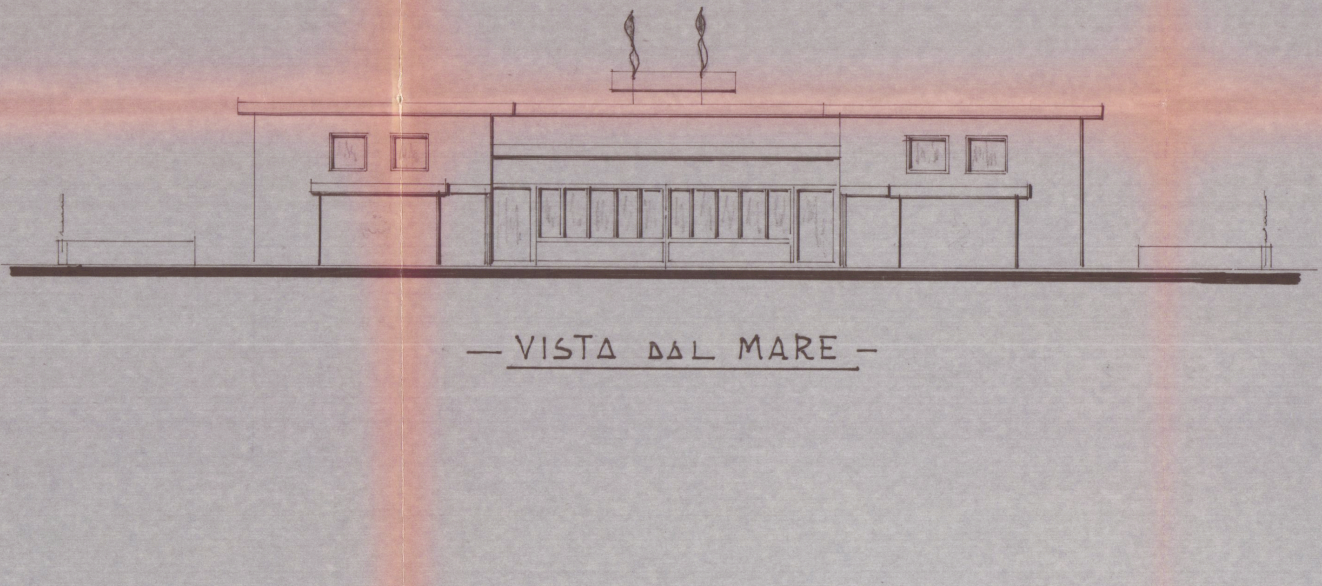

— VISTA DAL MARE —



– VISTA DI FIANCO –

(SIMM. IL LATO OPP.)

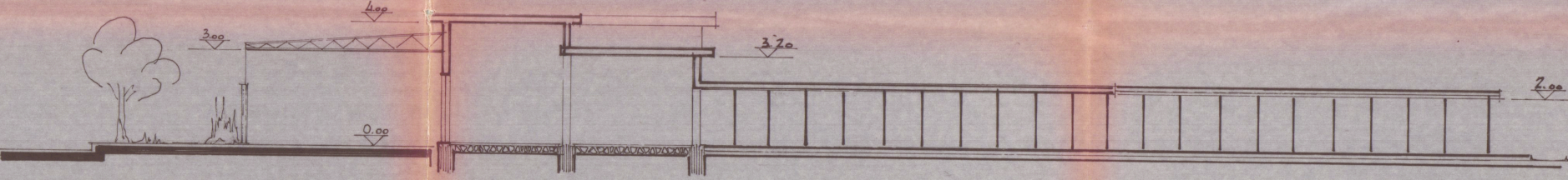
4.00
3.00
3.20
2.00
0.00

– SEZ. LONGITUD. – A÷A –



– PIANTA DELLA COPERTURA –