25 NOV. 1985

Cav.Geom.GIOVANNI PIERAMI

STUDIO TECNICO

via toniolo 13 – via della torre 2

AVENZA - CARRARA

DITTA:

S.G.S. (S.r.l.)
Via Stabbio, 10
CARRARA

PROGETTO: DI RISTRUTTURAZIONE DEL CAPANNONE DI PROPRIETA' DELLA S.r.l. S.G.S. SITO IN VIA STABBIO,10 CARRARA ED INSISTENTE SUI MAPPALI nn° 1000 - 1001 Fog. 38

1

COSTRUZIONE ESISTENTE

data 3/9/86

UNITA' SANITARIA LOCALE N 2 REGIONE TOSCANA

S.G.S. s.r.l. Segheria Graniti Stabbio Via Stabbio n. 10 CARRARA

il progettista
geom. giovanni pierami



827
622
624
609
825
826
767
768
769
770
772
773
771
759
1032
760
765
745
744
993
788
828
829
992
994
990
1036
1034
851
852
853
950
982
980
978
987
989
981
comunale 967,968
972
977
970
965
969
963
964
961
962
701
976
998
999
688
995
996
997
965
Torrente
293
295
1000
777
Cavenza
1001
1002
1003
1006
1005
310
309
311
312
319
301
291
303
770
294
769
296
292
300
323
322
327
336
332
337
340
353
355
376
360
346
345
347
343
258
342
302
349
350
352
351
378
354
363
Via Stabbio
ETTEMBRE
419
418

APPROVATO

7 FEB. 1986

CONTROLLATO

IL TECNICO

Approvato dal Sindaco alle condizioni indicate nella Autorizzazione del 7 FEB. 1986

IL FUNZIONARIO DI PROGRAMMA
(Arch. Claudio Varri

MARCA DA BOLLO
LIRE 500

COMUNE DI CARRARA Ufficio URBANISTICA

FOGLIO 39 PLANIMETRIA 1:2000

PRGC. ZONA INDUST
MARMIFERA

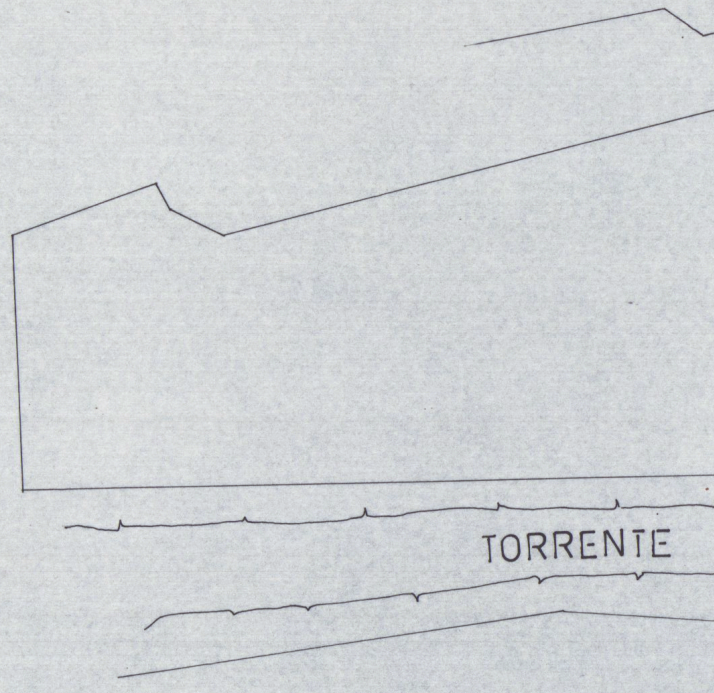

RIA PLANIMETRIA 1:500

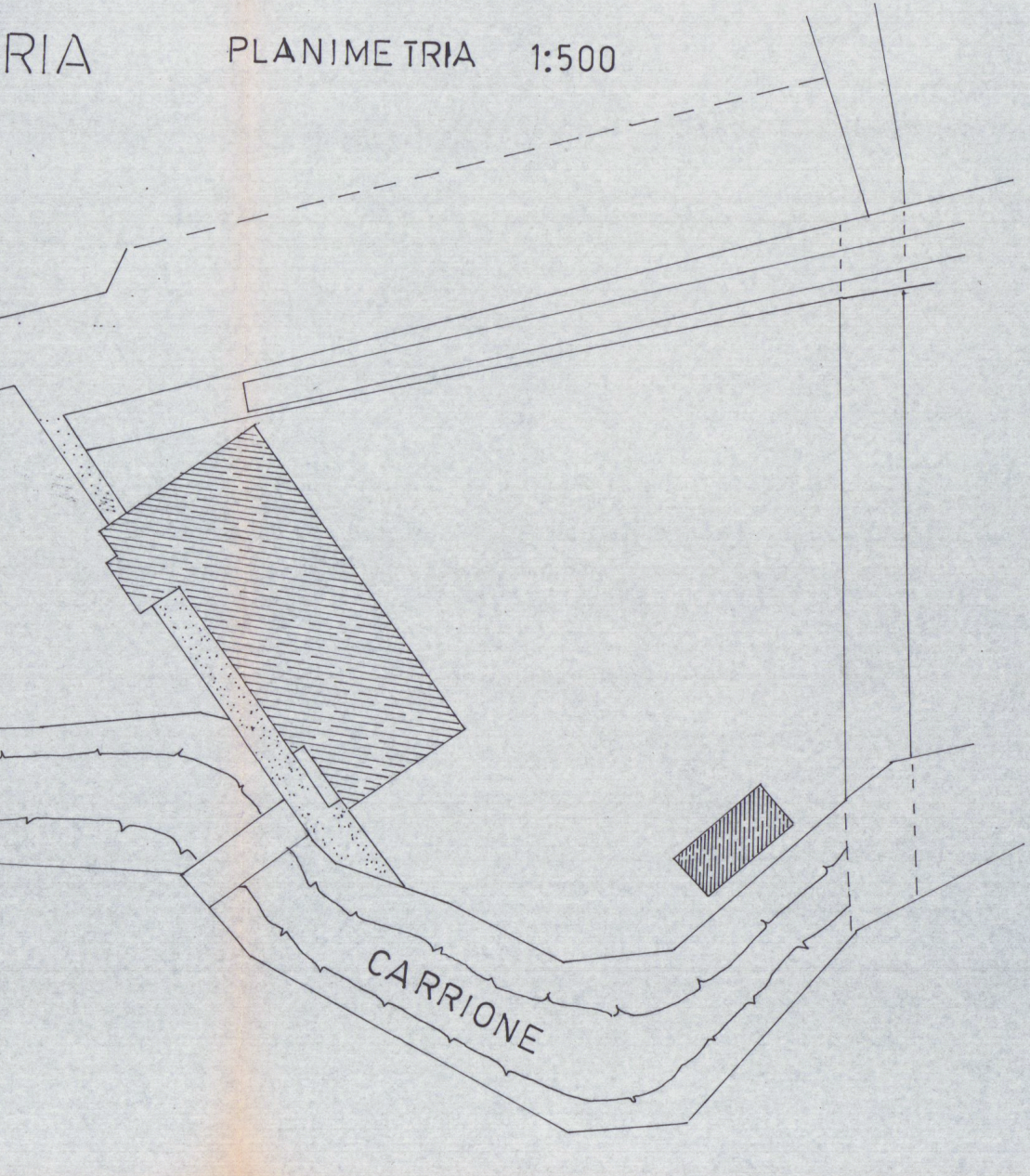

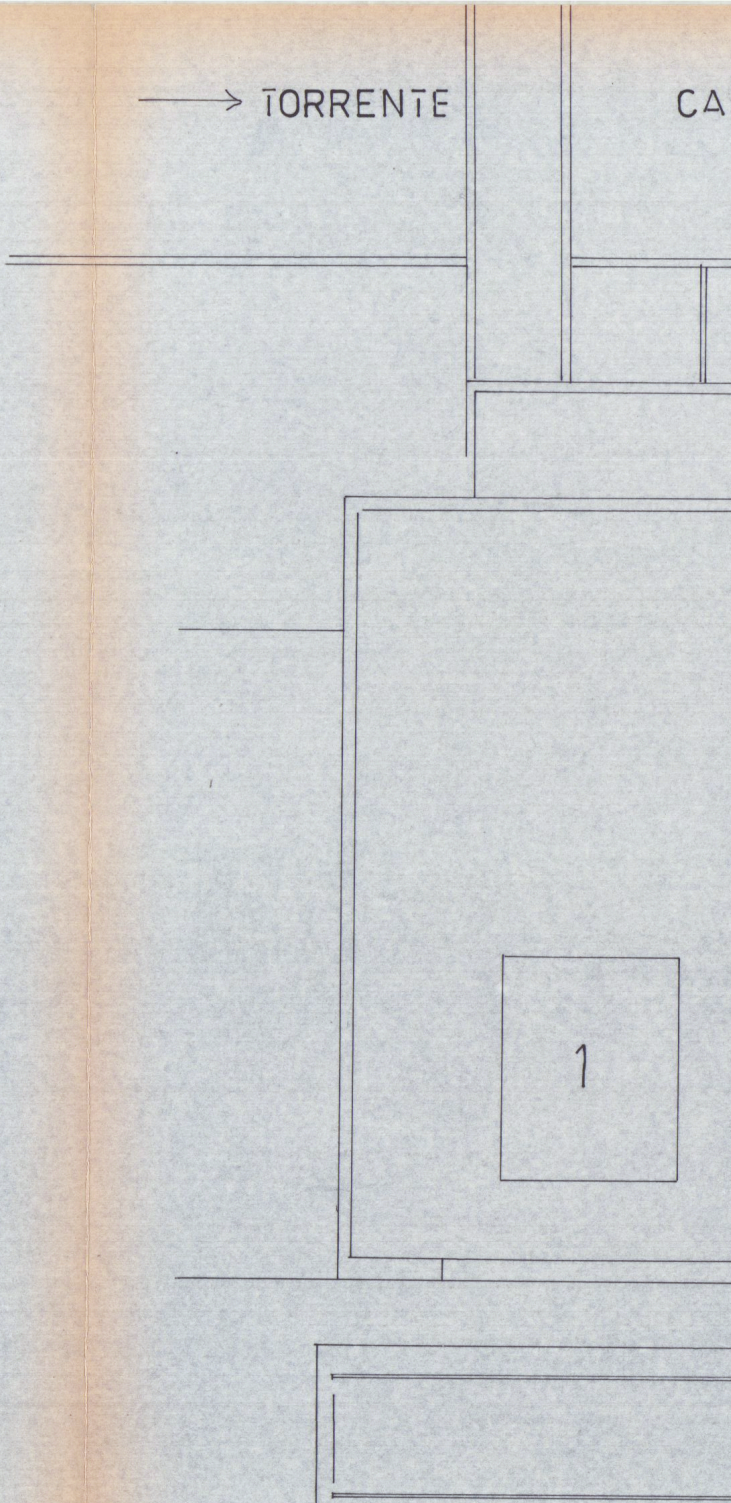
→ TORRENTE
CA
1

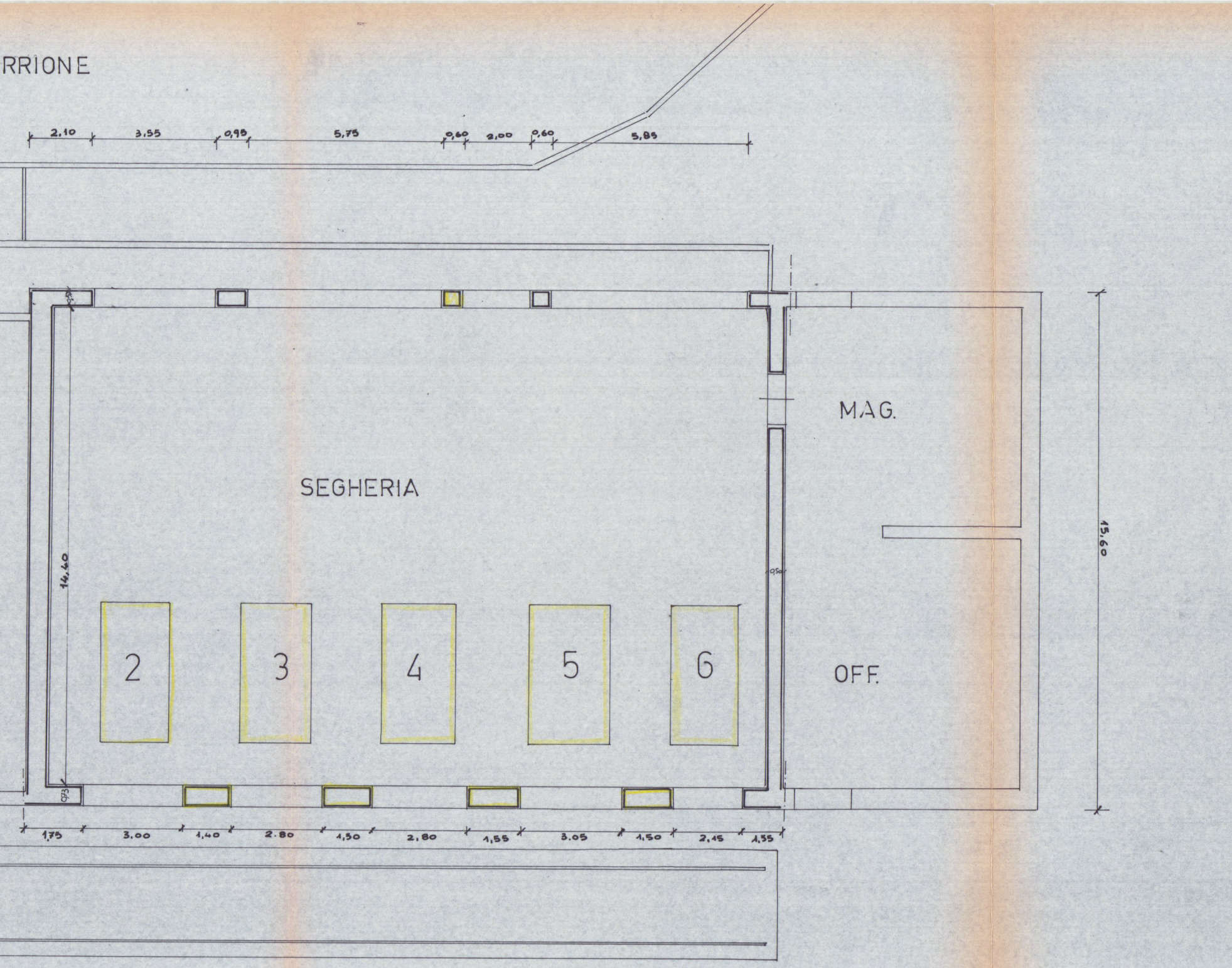
RRIONE
2,10
3.55
0,95
5,75
0,60
2,00
0,60
5,85
SEGHERIA
MAG.
OFF.
2
3
4
5
6
14,40
0,50
0,73
15,60
1,75
3.00
1,40
2.80
1,50
2,80
1,55
3.05
1,50
2,15
1,55

PIANTA



PIANTA COPERTURA

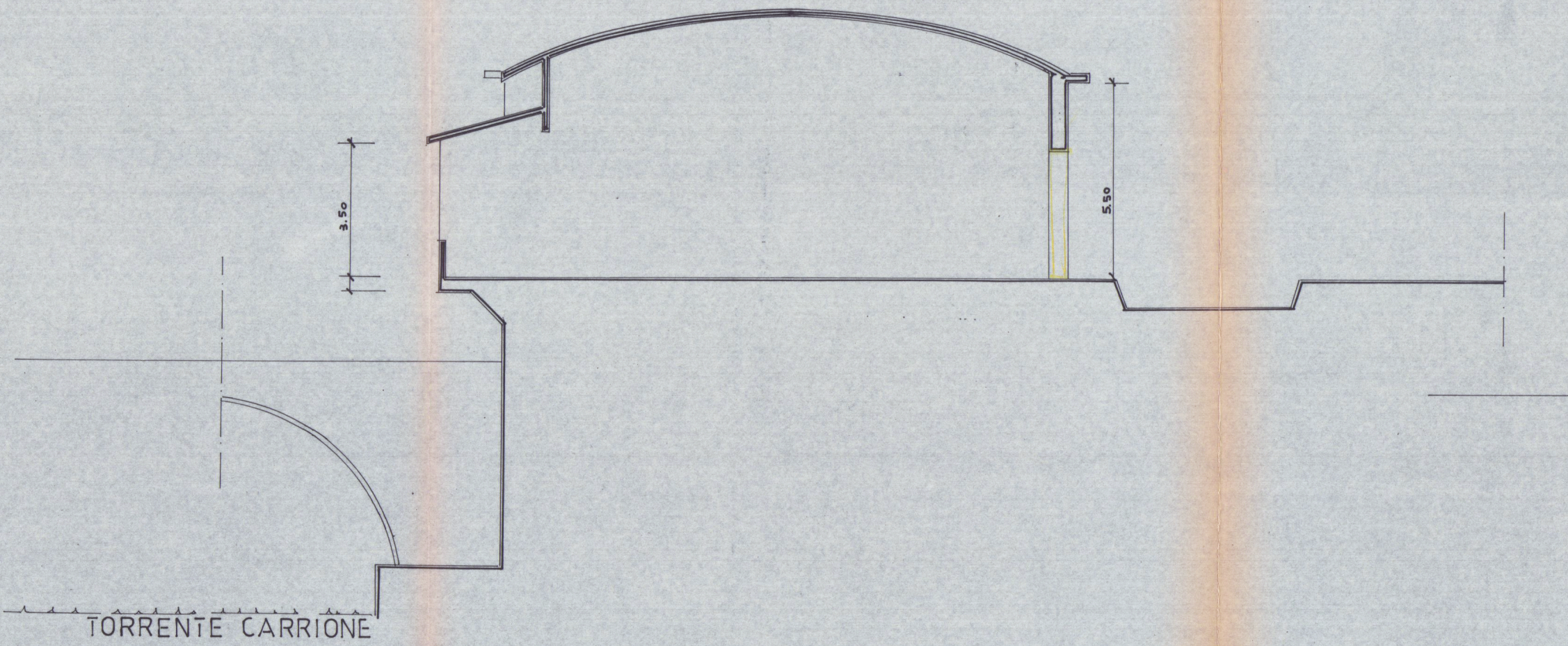
3.50
5.50
TORRENTE CARRIONE

SEZIONE TRASVERSALE



SEZIONE LONGITUDINALE

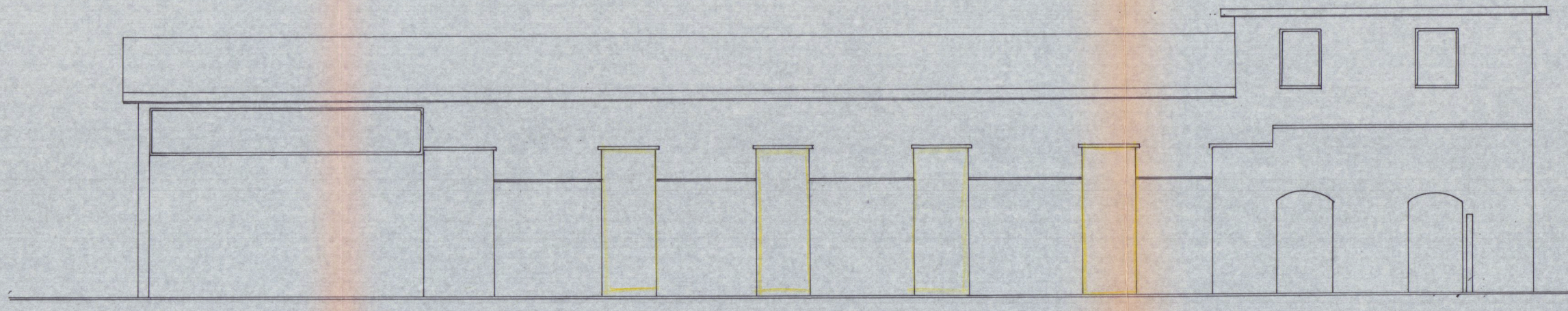

PROSPETTO LATO MONTI

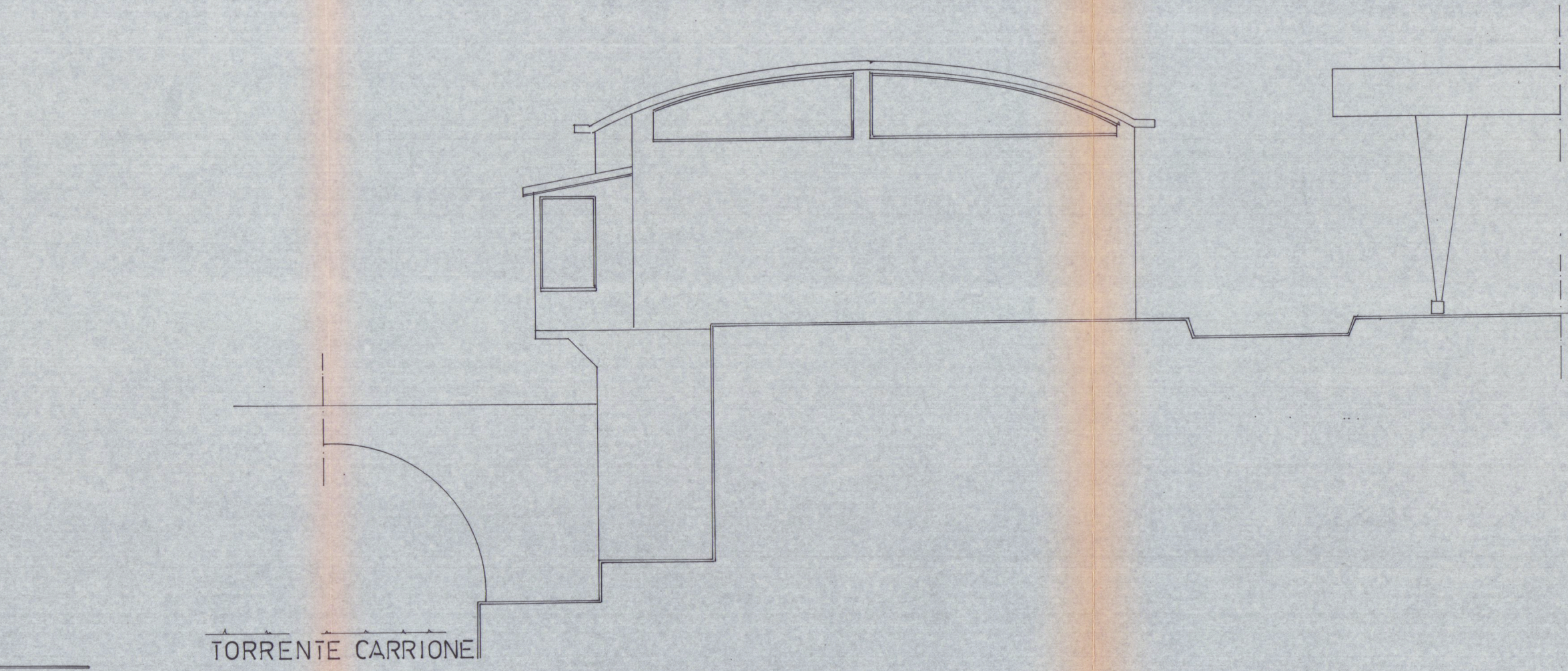
TORRENTE CARRIONE

PROSPETTO LATO EST

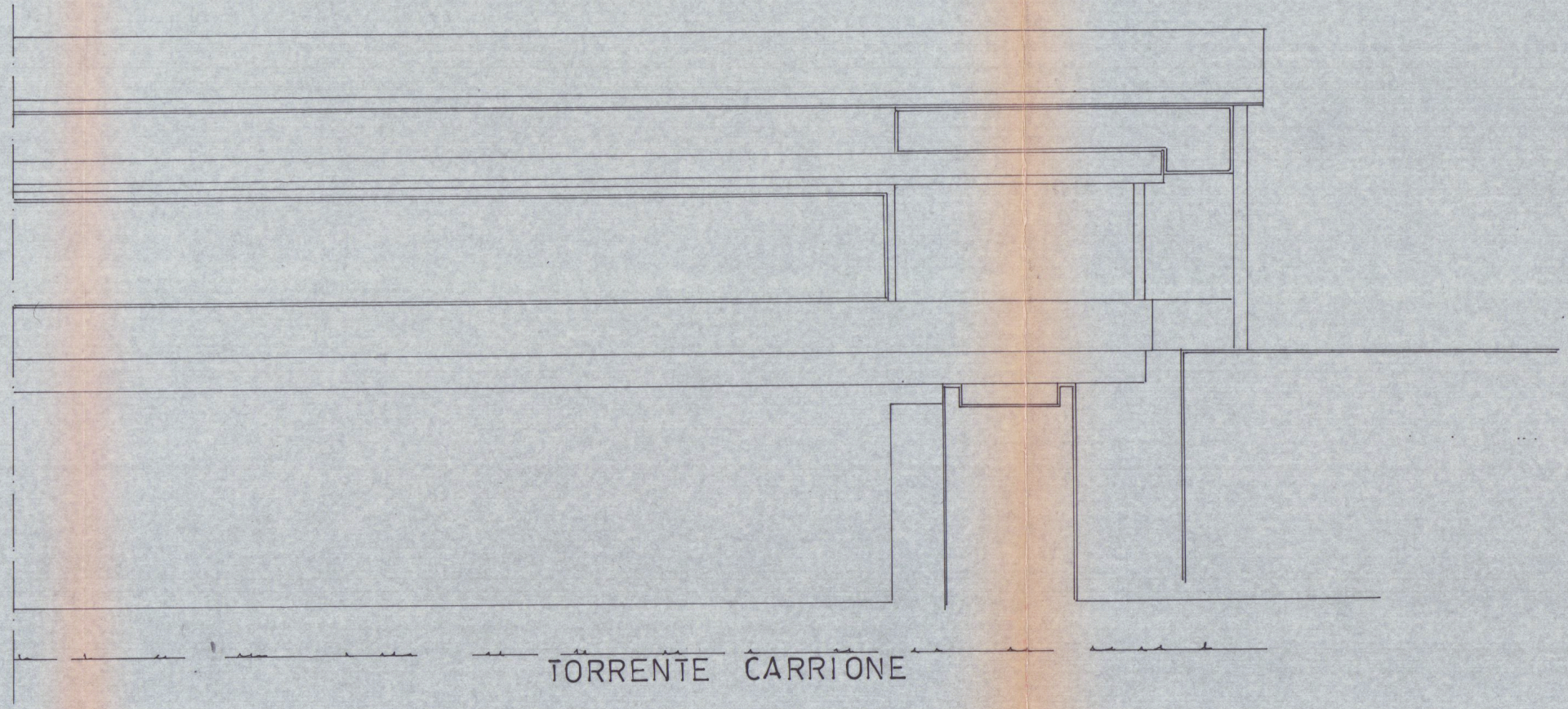
TORRENTE CARRIONE

PROSPETTO LATO CARRIONE